

LEGEND

ROADS AND ROADWAY FEATURES

- UNIMPROVED ROAD
- PAVED ROAD
- UNDIVIDED HIGHWAY
- DIVIDED HIGHWAY
- INTERSTATE SYSTEM
- CITY STREETS

- HIGHWAY BRIDGES
- BRIDGE 50 FEET AND OVER
- DRAWBRIDGE
- FERRY FERRY OR TOLL
- HIGHWAY GRADE SEPARATION
- HIGHWAY INTERCHANGE

- ROAD SYSTEM DESIGNATION
- INTERSTATE NUMBERED
- U.S. NUMBERED
- STATE NUMBERED

- RAILROADS
- RAILROAD STATION
- GRADE CROSSING
- RAILROAD ABOVE
- RAILROAD BELOW

- AIRPORTS
- MILITARY AIRPORT
- AIRPORT - LIMITED FACILITIES
- LANDING AREA OR STRIP (INCLUDING PRIVATE AIRFIELDS)
- AIRPORT - COMPLETE FACILITIES
- AIRWAY LIGHT BEACON

- DRAINAGE AND NATURAL FEATURES
- NARROW STREAM
- DRAINAGE DITCH
- LAKES AND RESERVOIRS
- OVERFLOW LAND
- MARSH OR SWAMP LAND

- BOUNDARIES
- STATE BOUNDARY
- COUNTY BOUNDARY
- BEAT LINE
- CONGRESSIONAL TOWNSHIP
- SECTION LINE
- NATIONAL OR STATE FOREST
- RESERVATION PARKS ETC.
- URBAN AREA COMPACT
- INCORPORATED PLACES
- UNINCORPORATED DELIMITED AREAS

- NAVIGATION
- DOCK, PIER OR LANDING
- LEVEE OR DIKE
- LEVEE OR DIKE WITH ROAD

- CITY AND VILLAGE CENTERS
- COUNTY SEAT
- OTHER CITIES AND VILLAGES

- MISCELLANEOUS
- TRIANGULATION STATION
- BENCH MARK WITH ELEVATION

- PUBLIC SERVICE FACILITIES
- OBSERVATION OR LOOKOUT TOWER
- HIGHWAY GARAGE
- POST OFFICE
- POWER PLANT
- WEIGHT STATION
- HOSPITAL
- SEWAGE DISPOSAL PLANT
- COMMUNITY CENTER OR TOWNHALL
- NATIONAL PARK GARAGE
- FIRE STATION
- PUBLIC LIBRARY
- SANITARY LAND FILL
- CORRECTIONAL INSTITUTION
- POLICE STATION
- GRAVEL PIT

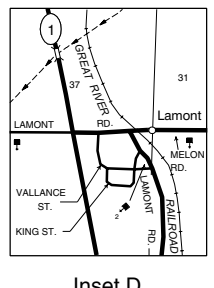

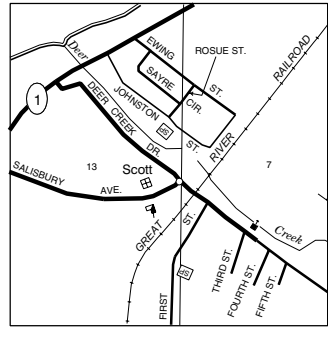
- CONSERVATION AND RECREATION
- MOTEL OR HOTEL
- CAMP OR LODGE
- HISTORIC OR SCENIC SITE
- FAIR GROUNDS OR RACE COURSE
- SMALL PARK
- GOLF COURSE OR COUNTRY CLUB

- INDUSTRIAL
- FACTORY OR INDUSTRY
- SEASONAL INDUSTRY

- CHURCHES AND CEMETERIES
- CHURCH
- CEMETERY
- CHURCH WITH CEMETERY ADJACENT

- EDUCATION
- SCHOOL

- MISCELLANEOUS STRUCTURES
- ARMORY
- FORT, ARMY CAMP



MISSISSIPPI DEPARTMENT OF TRANSPORTATION
COPYRIGHT LICENSE AGREEMENT

With the purchase of this map, the Mississippi Department of Transportation grants you the right to use the copyrighted map as set forth below.

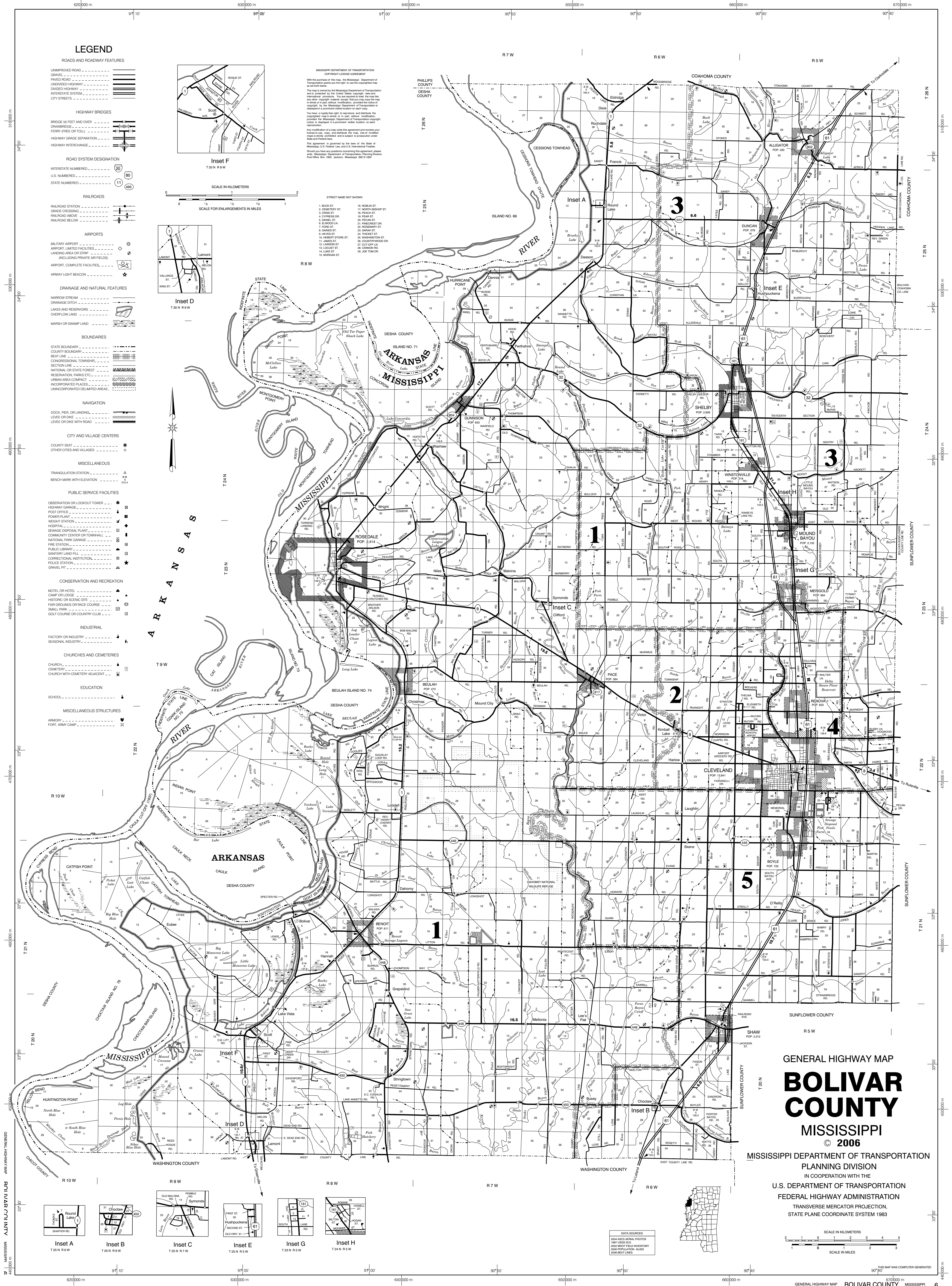
This map is owned by the Mississippi Department of Transportation and is protected by the United States copyright laws and any other copyright laws that may apply. No part of this map may be reproduced, stored in a retrieval system, or transmitted in any form or by any means, electronic, mechanical, photocopying, recording, or by any information storage and retrieval system, without the prior written permission of the Mississippi Department of Transportation.

You have a non-exclusive right to reproduce and distribute the copyrighted map in whole or in part, without restriction, provided the Mississippi Department of Transportation copyright notice is displayed in a prominent visible location on each reproduction.

Any modification of a map with this agreement and makes your name to use, copy, and distribute the map. Use of modified maps is strictly prohibited, except as subject to prior written permission.

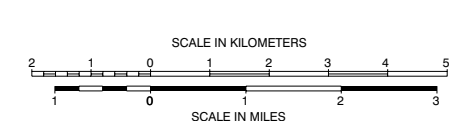
This agreement is governed by the laws of the State of Mississippi. Mississippi Department of Transportation, Planning Division, 1000 North I-55, Jackson, Mississippi 39201-1000.

- 1. BLACK ST.
- 2. COMBERRY ST.
- 3. CRIBB ST.
- 4. CYPRESS BL.
- 5. DANIEL ST.
- 6. FORD ST.
- 7. HAYES ST.
- 8. KENNETH STORE ST.
- 9. LAMONT ST.
- 10. LAMONT ST.
- 11. LAMONT ST.
- 12. LAMONT ST.
- 13. LAMONT ST.
- 14. LAMONT ST.
- 15. LAMONT ST.
- 16. NOLAN ST.
- 17. NORTH SHIP ST.
- 18. PEACH ST.
- 19. PEACH ST.
- 20. PEACH ST.
- 21. PEACH ST.
- 22. PEACH ST.
- 23. PEACH ST.
- 24. PEACH ST.
- 25. PEACH ST.
- 26. PEACH ST.
- 27. PEACH ST.
- 28. PEACH ST.
- 29. PEACH ST.
- 30. PEACH ST.
- 31. PEACH ST.
- 32. PEACH ST.
- 33. PEACH ST.
- 34. PEACH ST.
- 35. PEACH ST.
- 36. PEACH ST.
- 37. PEACH ST.
- 38. PEACH ST.
- 39. PEACH ST.
- 40. PEACH ST.
- 41. PEACH ST.
- 42. PEACH ST.
- 43. PEACH ST.
- 44. PEACH ST.
- 45. PEACH ST.
- 46. PEACH ST.
- 47. PEACH ST.
- 48. PEACH ST.
- 49. PEACH ST.
- 50. PEACH ST.
- 51. PEACH ST.
- 52. PEACH ST.
- 53. PEACH ST.
- 54. PEACH ST.
- 55. PEACH ST.
- 56. PEACH ST.
- 57. PEACH ST.
- 58. PEACH ST.
- 59. PEACH ST.
- 60. PEACH ST.
- 61. PEACH ST.
- 62. PEACH ST.
- 63. PEACH ST.
- 64. PEACH ST.
- 65. PEACH ST.
- 66. PEACH ST.
- 67. PEACH ST.
- 68. PEACH ST.
- 69. PEACH ST.
- 70. PEACH ST.
- 71. PEACH ST.
- 72. PEACH ST.
- 73. PEACH ST.
- 74. PEACH ST.
- 75. PEACH ST.
- 76. PEACH ST.
- 77. PEACH ST.
- 78. PEACH ST.
- 79. PEACH ST.
- 80. PEACH ST.
- 81. PEACH ST.
- 82. PEACH ST.
- 83. PEACH ST.
- 84. PEACH ST.
- 85. PEACH ST.
- 86. PEACH ST.
- 87. PEACH ST.
- 88. PEACH ST.
- 89. PEACH ST.
- 90. PEACH ST.
- 91. PEACH ST.
- 92. PEACH ST.
- 93. PEACH ST.
- 94. PEACH ST.
- 95. PEACH ST.
- 96. PEACH ST.
- 97. PEACH ST.
- 98. PEACH ST.
- 99. PEACH ST.
- 100. PEACH ST.



GENERAL HIGHWAY MAP
BOLIVAR COUNTY
MISSISSIPPI
© 2006

MISSISSIPPI DEPARTMENT OF TRANSPORTATION
PLANNING DIVISION
IN COOPERATION WITH THE
U.S. DEPARTMENT OF TRANSPORTATION
FEDERAL HIGHWAY ADMINISTRATION
TRANSVERSE MERCATOR PROJECTION,
STATE PLANE COORDINATE SYSTEM 1983



DATA SOURCES
2004 Aerial Photos
2001 Census Data
2001 MDT Field Inventory
2001 Population Inventory
2006 BEAT LINES

MISSISSIPPI DEPARTMENT OF TRANSPORTATION
PLANNING DIVISION
1000 NORTH I-55, JACKSON, MISSISSIPPI 39201-1000
PHONE: 601-353-3333
WWW.MISSISSIPPIDEPTOFTRANSPORTATION.COM

MISSISSIPPI DEPARTMENT OF TRANSPORTATION
PLANNING DIVISION
1000 NORTH I-55, JACKSON, MISSISSIPPI 39201-1000
PHONE: 601-353-3333
WWW.MISSISSIPPIDEPTOFTRANSPORTATION.COM